

DESERT CROSSROADS | INDIO, CALIFORNIA



ACRES:
±7.11

SQUARE FEET:
±15,160

ZONING:
COMMERCIAL

ADDRESS:
SWC STATE HIGHWAY 111 & JEFFERSON STREET

SUMMARY:
Desert Crossroads is a fitness anchored shopping center located on the intersection of Jefferson Street and Highway 111 with a traffic count in excess of 65,000 vehicles per day. Adjacent to Home Depot and Costco anchored shopping centers. The five mile trade area boasts an average household income of \$90,000 and a daytime population of over 160,000.



2415 E Camelback Rd, Suite 900
Phoenix, Arizona, 85016
www.BarclayGroup.com

Brett Sheets
Senior Vice President
Leasing
602.224.4147 Direct
480.596.9399 Office
bsheets@barclaygroup.com

OVERVIEW

TRAFFIC COUNTS

State Hwy 111: 38,037 VPD
 Jefferson St: 27,133 VPD
 Total Traffic: 65,170 VPD

DEMOGRAPHICS

Average Household Income

1 Mile	3 Miles	5 Miles
\$96,790	\$93,543	\$90,927

Total Population

1 Mile	3 Miles	5 Miles
9,370	77,196	168,466

Daytime Population

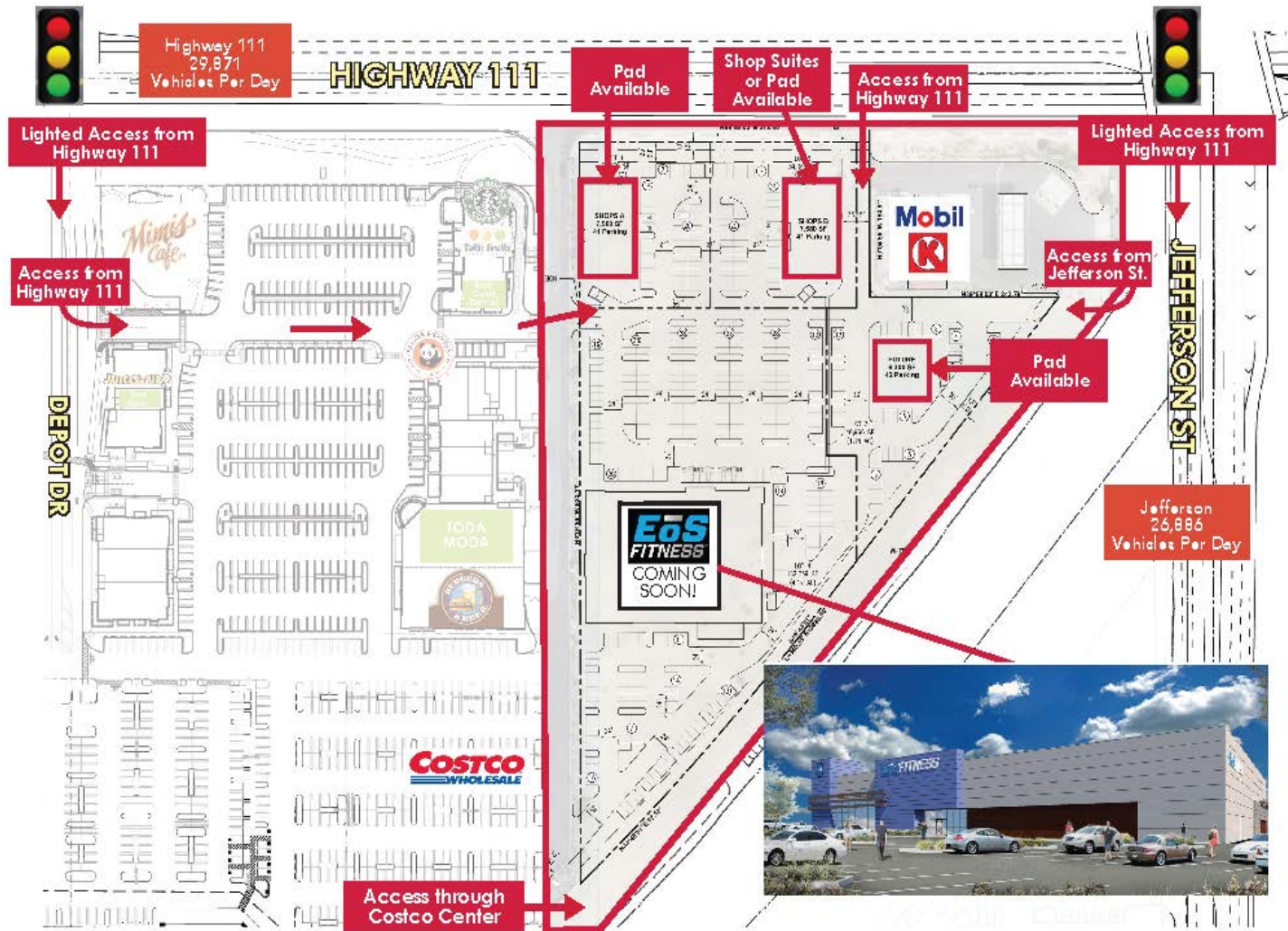
1 Mile	3 Miles	5 Miles
10,030	76,067	162,404

Total Households

1 Mile	3 Miles	5 Miles
3,260	27,652	58,908

AVAILABLE

Shops and Pads



2415 E Camelback Rd, Suite 900
 Phoenix, Arizona, 85016
www.BarclayGroup.com

Brett Sheets
 Senior Vice President
 Leasing
 602.224.4147 Direct
 480.596.9399 Office
bsheets@barclaygroup.com

AERIAL MAP



2415 E Camelback Rd, Suite 900
 Phoenix, Arizona, 85016
www.BarclayGroup.com

Brett Sheets
 Senior Vice President
 Leasing
 602.224.4147 Direct
 480.596.9399 Office
bsheets@barclaygroup.com

DEMOGRAPHICS (3 MILES)

ANNUAL HOUSEHOLD SPENDING



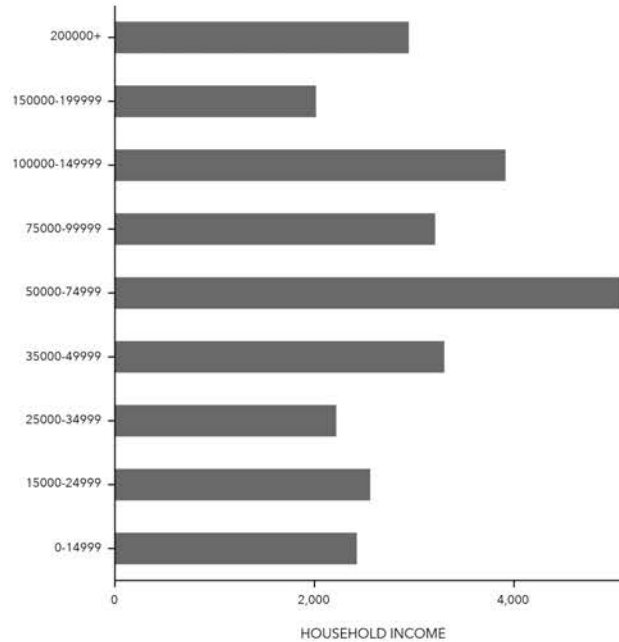
INCOME



Tapestry Segments



KEY FACTS

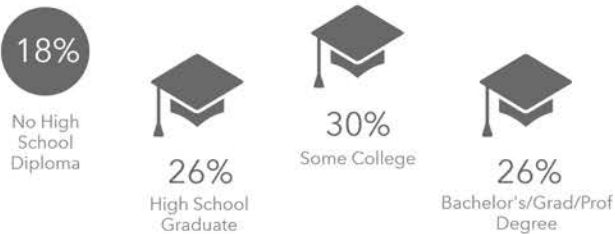


Average Household Size for this area

2.81 which is more than the average for United States

Area	Value	0.00	4.00
Riverside County	3.18		
California	2.92		
This area	2.81		
United States	2.59		

EDUCATION



EMPLOYMENT

